

AIRPORT DIAGRAM

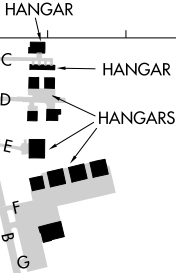
AL-5866 (FAA)

DENTON MUNI (D'TO)
DENTON, TEXAS

ASOS
119.325
DENTON TOWER ★
119.95
GND CON
123.95
CLNC DEL
123.95

33°12.5' N

ELEV 640
Z1

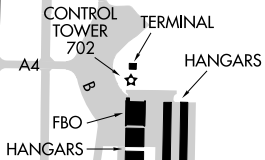


JANUARY 2005
ANNUAL RATE OF CHANGE
0.1° W

SC-2, 06 MAY 2010 to 03 JUN 2010

33°12.0' N

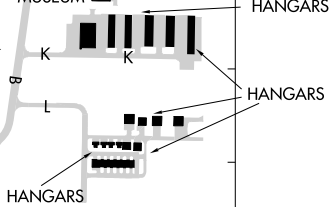
5999 X 1.50



RWY 17-35
S70, D100

33°11.5' N

ELEV 627
35



CAUTION: BE ALERT TO RUNWAY CROSSING CLEARANCES.
READBACK OF ALL RUNWAY HOLDING INSTRUCTIONS IS REQUIRED.

97°12.0' W

97°11.5' W

97°11.0' W

SC-2, 06 MAY 2010 to 03 JUN 2010

AIRPORT DIAGRAM

DENTON, TEXAS
DENTON MUNI (D'TO)